NDB MOG	APP CRS	Rwy ldg	N/A
404	352°	TDZE	N/A
		Apt Elev	2648

NDB or GPS-A
MONTAGUE/ SISKIYOU COUNTY (SIY)

T A NA Use Siskiyou County altimeter setting; when not available, use Montague-Yreka Rohrer Field altimeter setting; when neither received, procedure not authorized.

MISSED APPROACH: Climbing right turn to 6800 direct MOG NDB and hold.

ASOS	SEATTLE CENTER	UNICOM
121.125	124.85 306.3	123.0 (CTAF) L

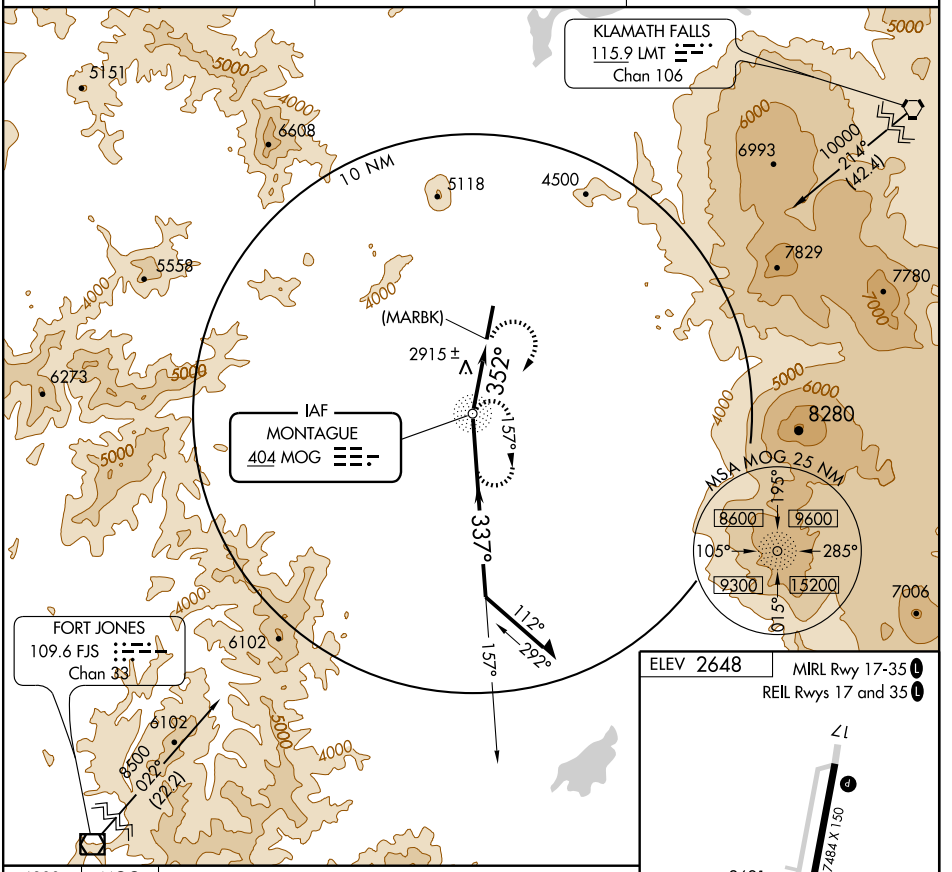

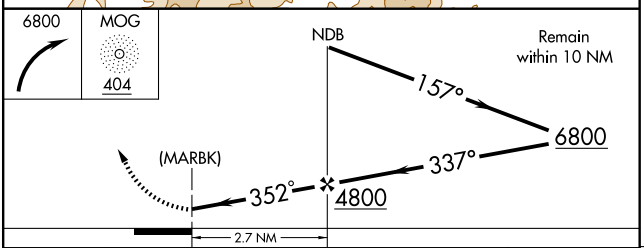

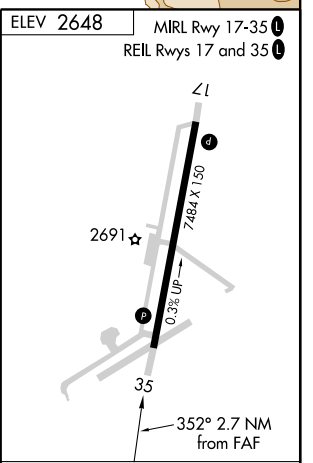

CATEGORY	A	B	C	D
CIRCLING	3760-1¼ 1112 (1200-1¼)	3760-1½ 1112 (1200-1½)	3760-3 1112 (1200-3)	

FAF to MAP 2.7 NM

Knots	60	90	120	150	180
Min:Sec	2:42	1:48	1:21	1:05	0:54

SW-2, 03 JUN 2010 to 01 JUL 2010

SW-2, 03 JUN 2010 to 01 JUL 2010